Hydrographic Basin # 87 and Reno City Limits

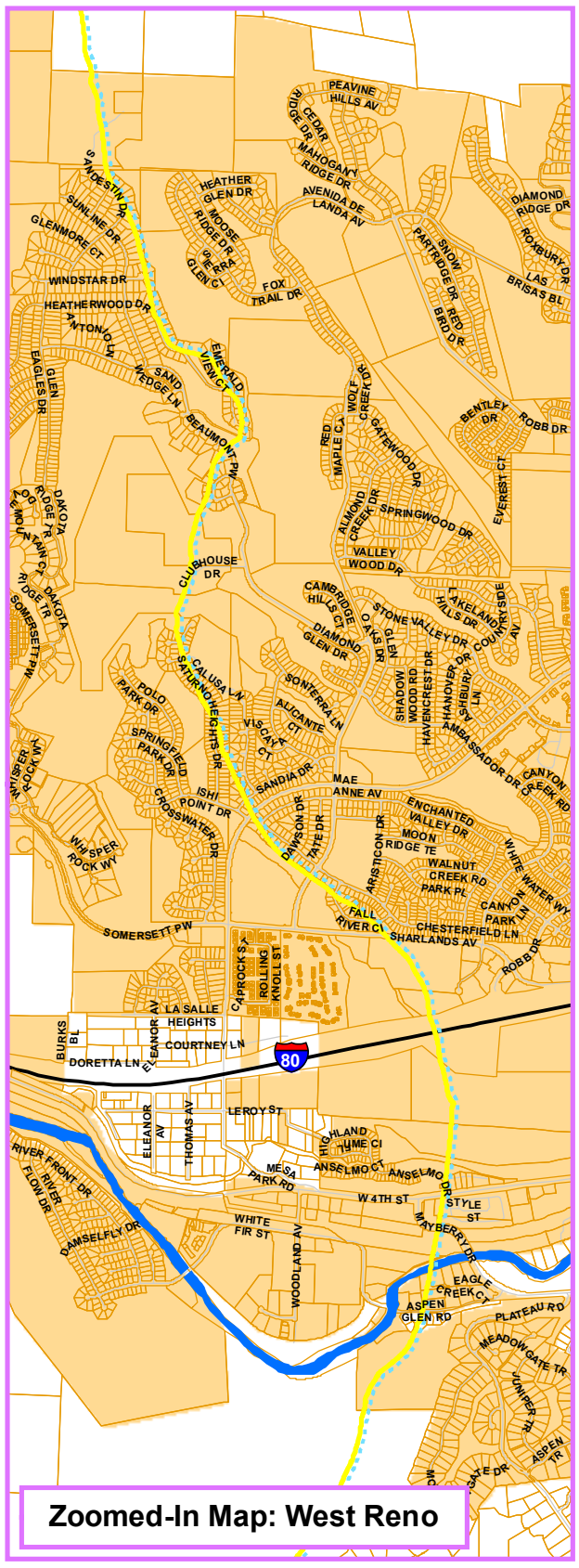

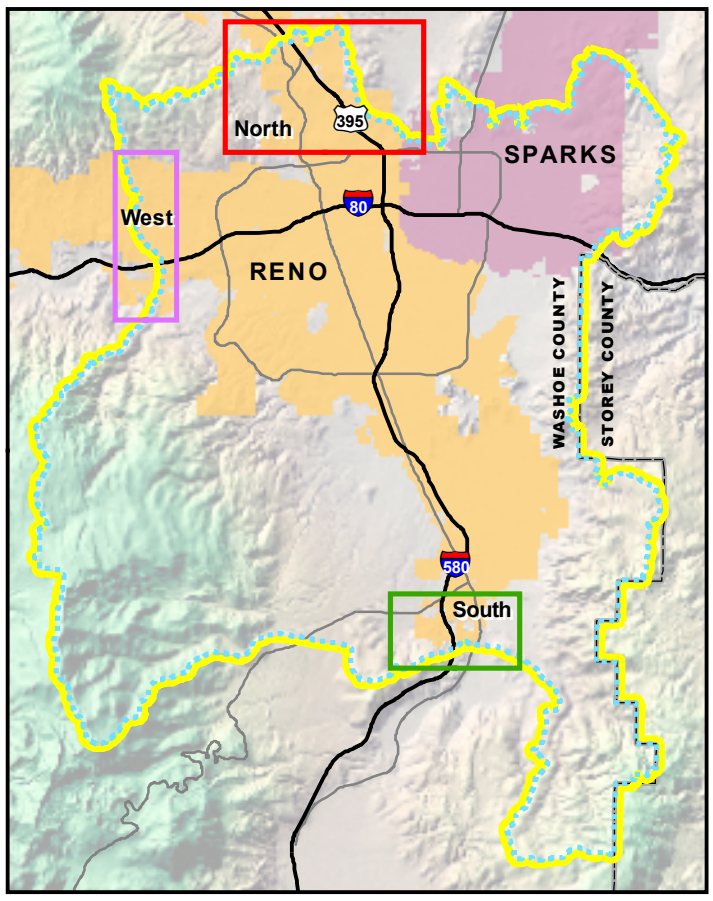

- Hydrographic Basin 87
- Parcels
- Freeways
- Streets
- Truckee River
- Reno City Limits
- Sparks City Limits
- Washoe County Boundary

N W E S
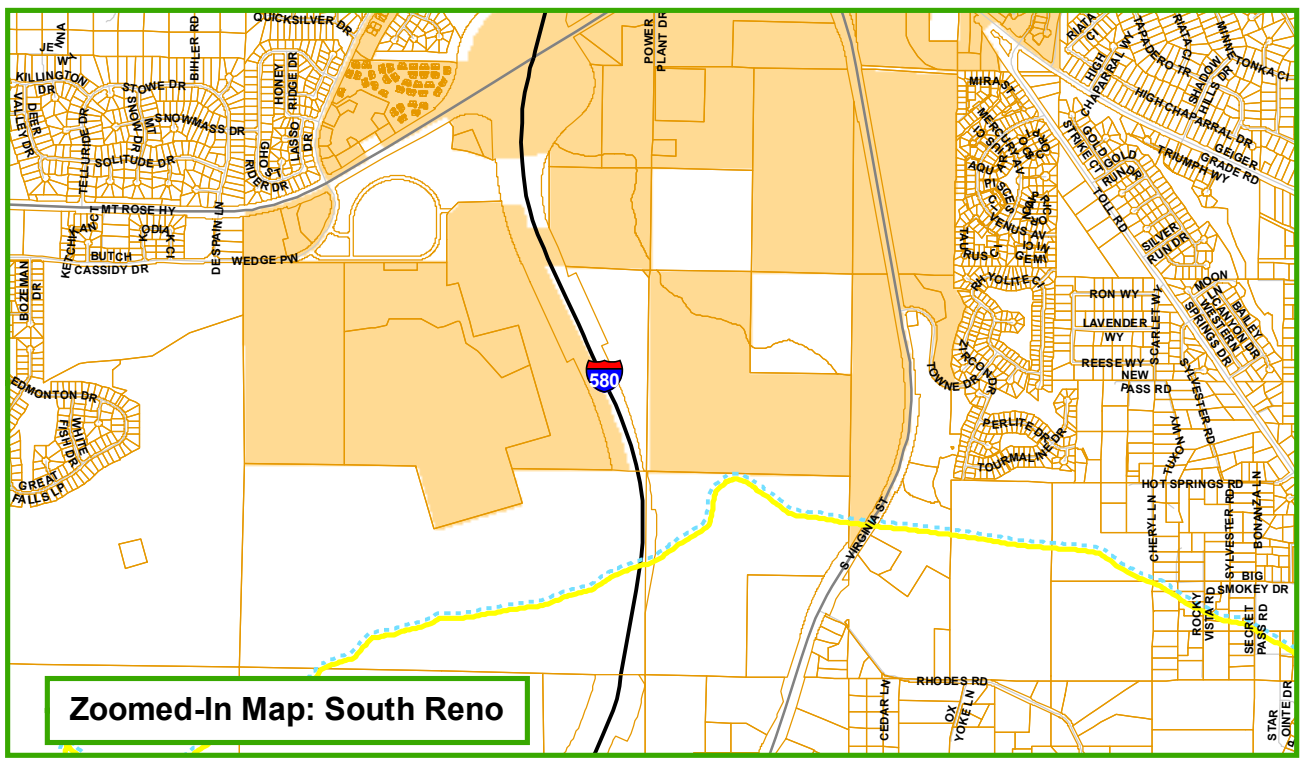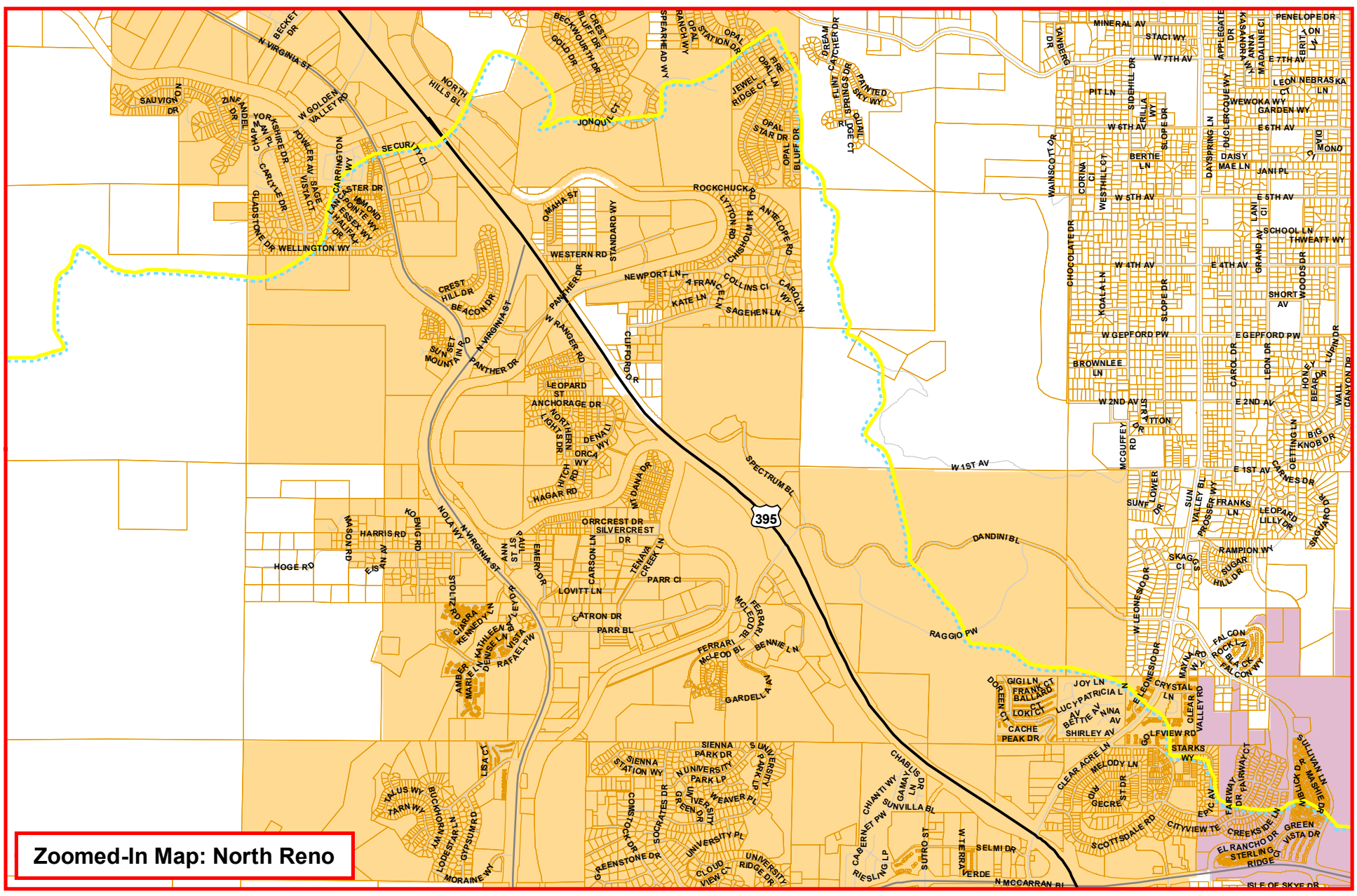
City limits and parcels as of 2/21/2013.
Map updated Feb. 21, 2013.
City of Reno GIS Division
Dept. of Communications & Technology
www.reno.gov
VJ: \maps\Fire\OpenBurning\
HydrographicBasin87_11x17.mxd