Map Number: C-5

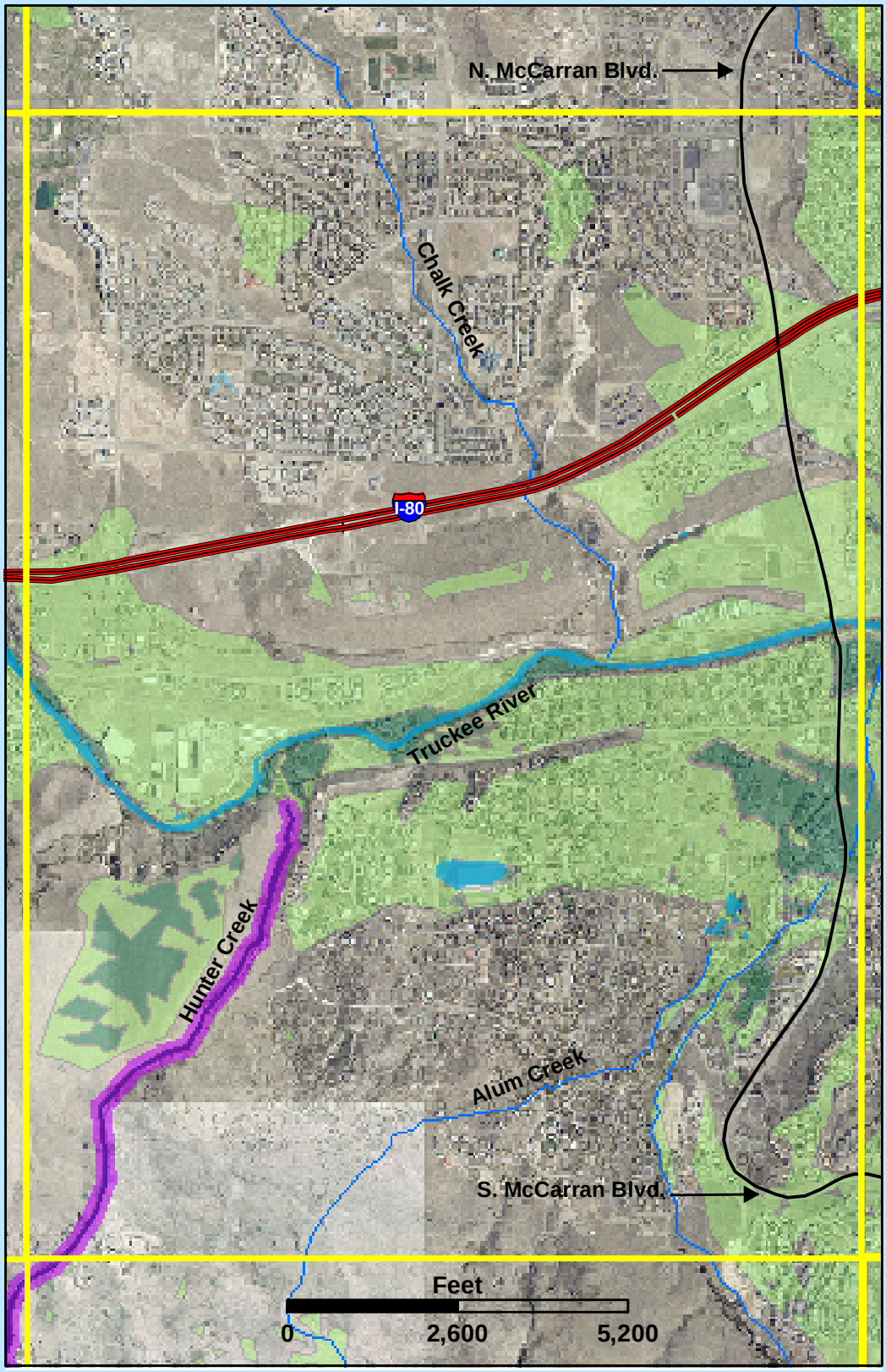

N

LEGEND

Stream Buffer Zones

- Critical (30 -ft Buffer)
- Sensitive (150-ft. Buffer)

Groundwater Recharge Potential

- Medium
- High
- Lakes, Rivers & Other Streams

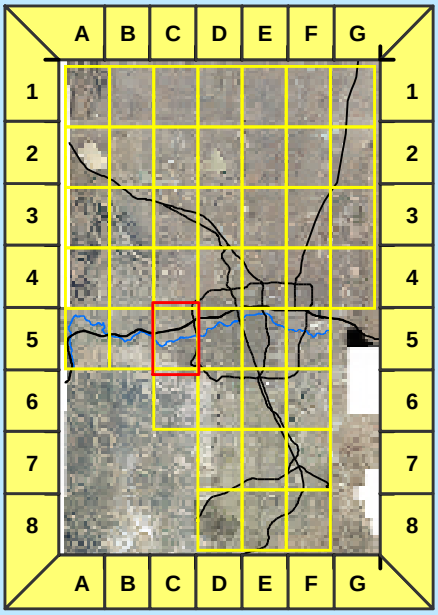

Index Map

Groundwater Recharge Potential & Stream Buffer Zones

2000-Aerial Photo Southern Washoe County
2001-Washoe County Stream Buffer Zones
2001-Washoe County Groundwater Recharge Analysis

Drawn By: Kennedy/Jenks Consultants

Date: July 28, 2005

Map Number: D-5

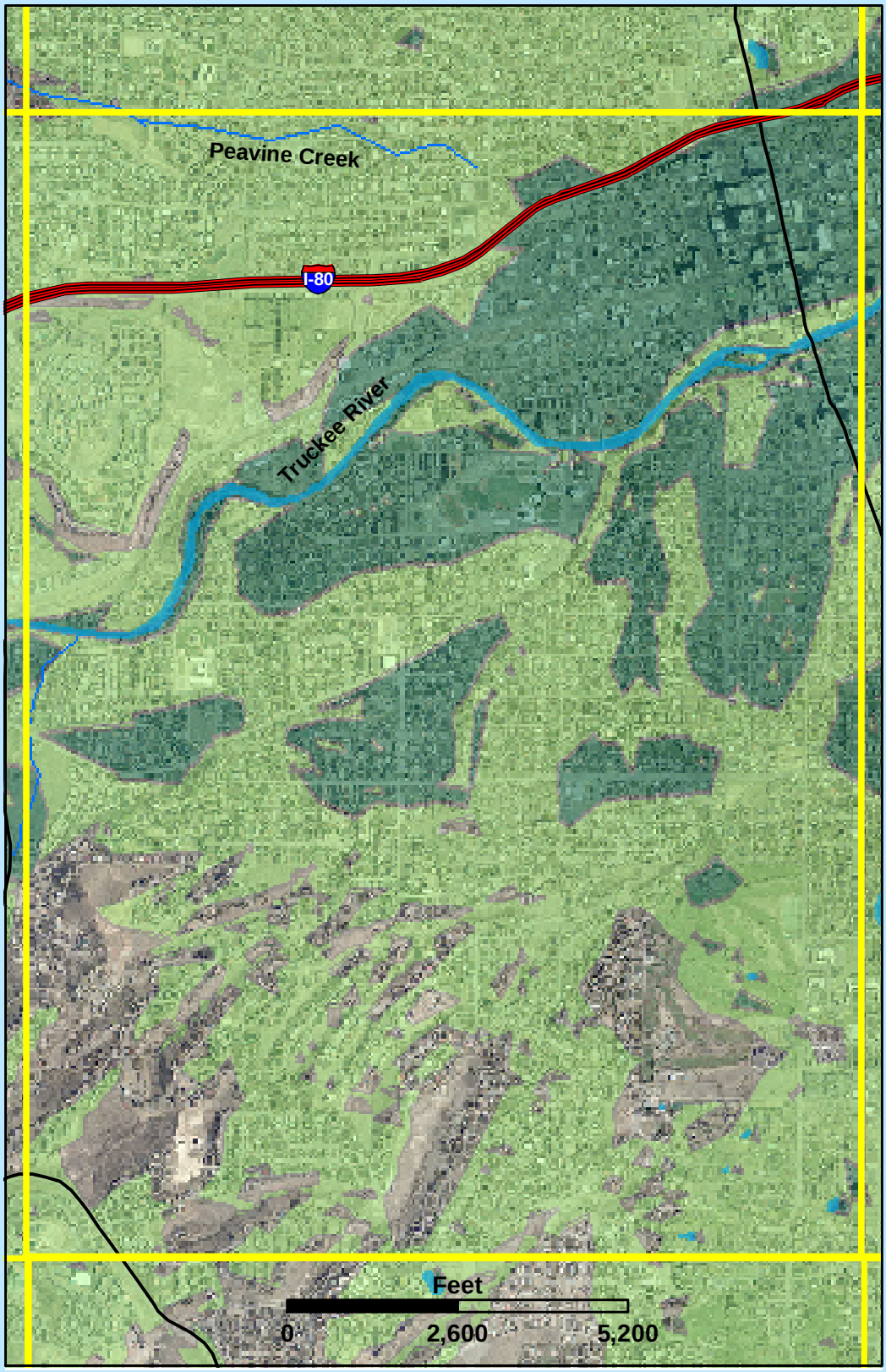

N

LEGEND

Stream Buffer Zones

- Critical (30 -ft Buffer)
- Sensitive (150-ft. Buffer)

Groundwater Recharge Potential

- Medium
- High
- Lakes, Rivers & Other Streams

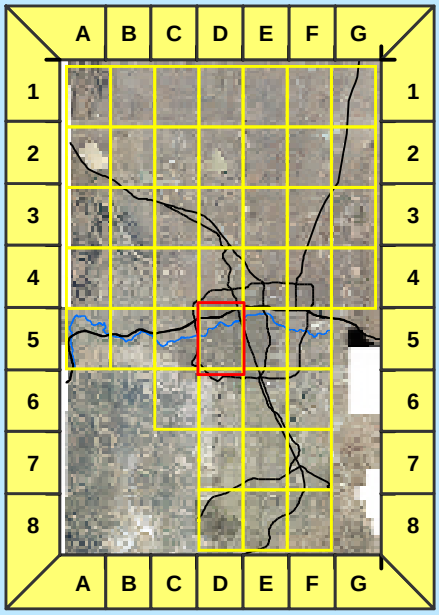

Index Map

Groundwater Recharge Potential & Stream Buffer Zones

2000-Aerial Photo Southern Washoe County
2001-Washoe County Stream Buffer Zones
2001-Washoe County Groundwater Recharge Analysis

Drawn By: Kennedy/Jenks Consultants

Date: July 28, 2005

Map Number: E-5

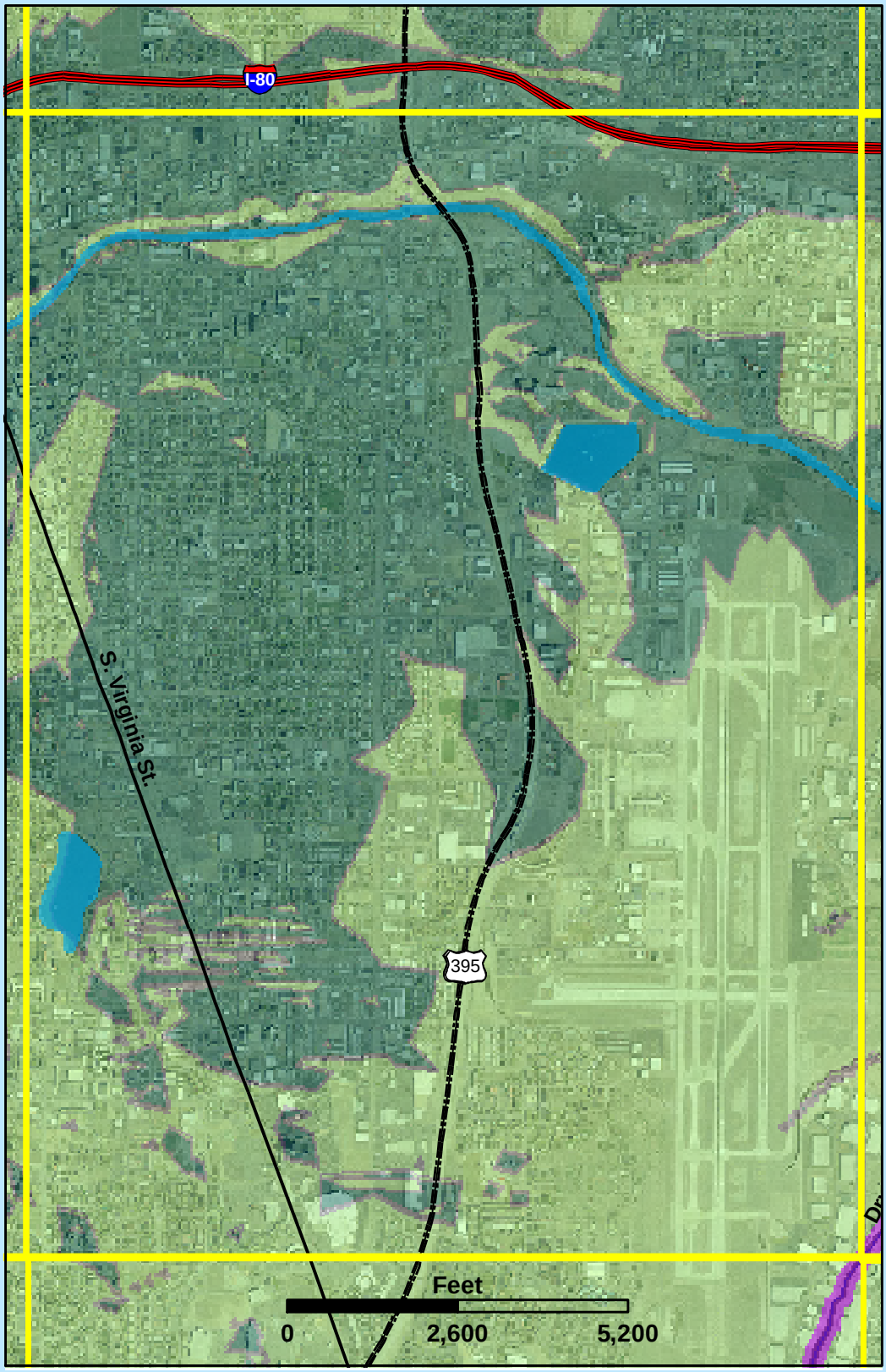

N

LEGEND

Stream Buffer Zones

- Critical (30 -ft Buffer)
- Sensitive (150-ft. Buffer)

Groundwater Recharge Potential

- Medium
- High
- Lakes, Rivers & Other Streams

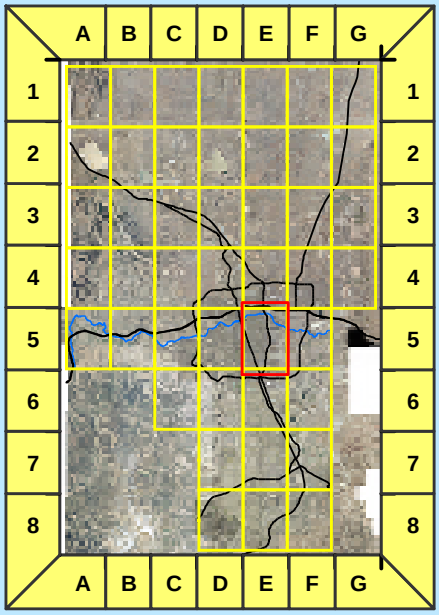

Index Map

Groundwater Recharge Potential & Stream Buffer Zones

2000-Aerial Photo Southern Washoe County
2001-Washoe County Stream Buffer Zones
2001-Washoe County Groundwater Recharge Analysis

Drawn By: Kennedy/Jenks Consultants

Date: July 28, 2005