Map Number: E-4

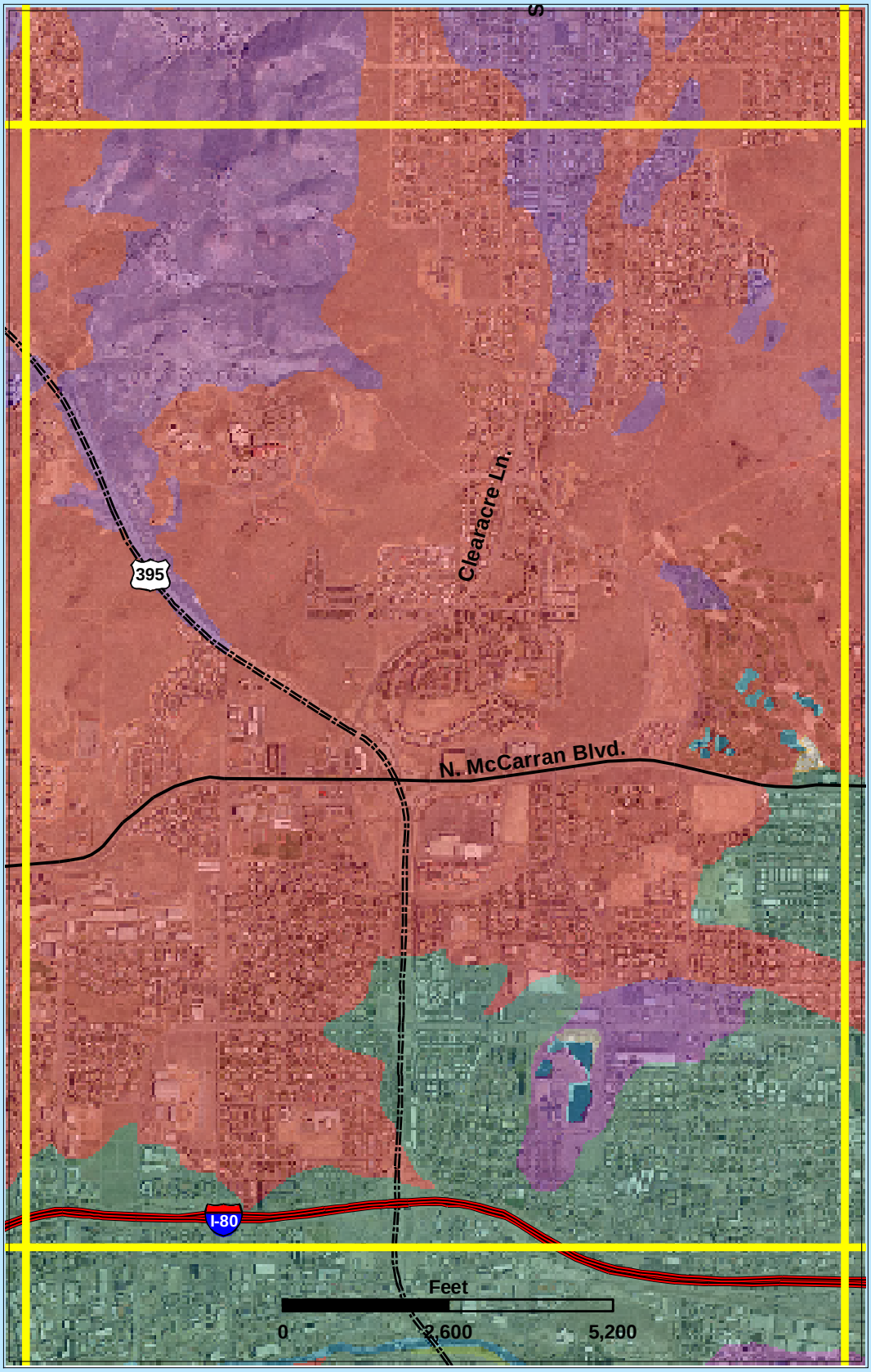

N

Legend

NRCS Soil Types

- A - Sandy Soils
- B - Silty Sands
- C - Silty Soils
- D - Clayey Soils
- WATER
- NO DATA

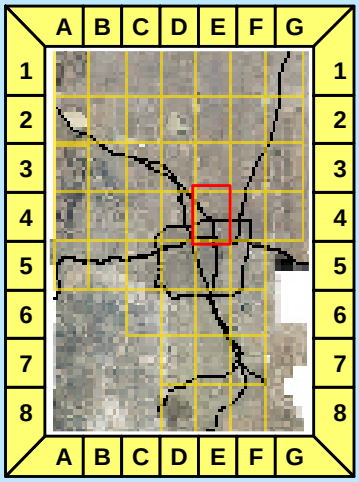

Index Map

Surface Soil Types in the Truckee Meadows

2000-Aerial Photo Southern Washoe County NRCS Soil Types and Boundaries - 1983	Drawn By: Kennedy/Jenks Consultants Date: July 28, 2005

Map Number: F-4

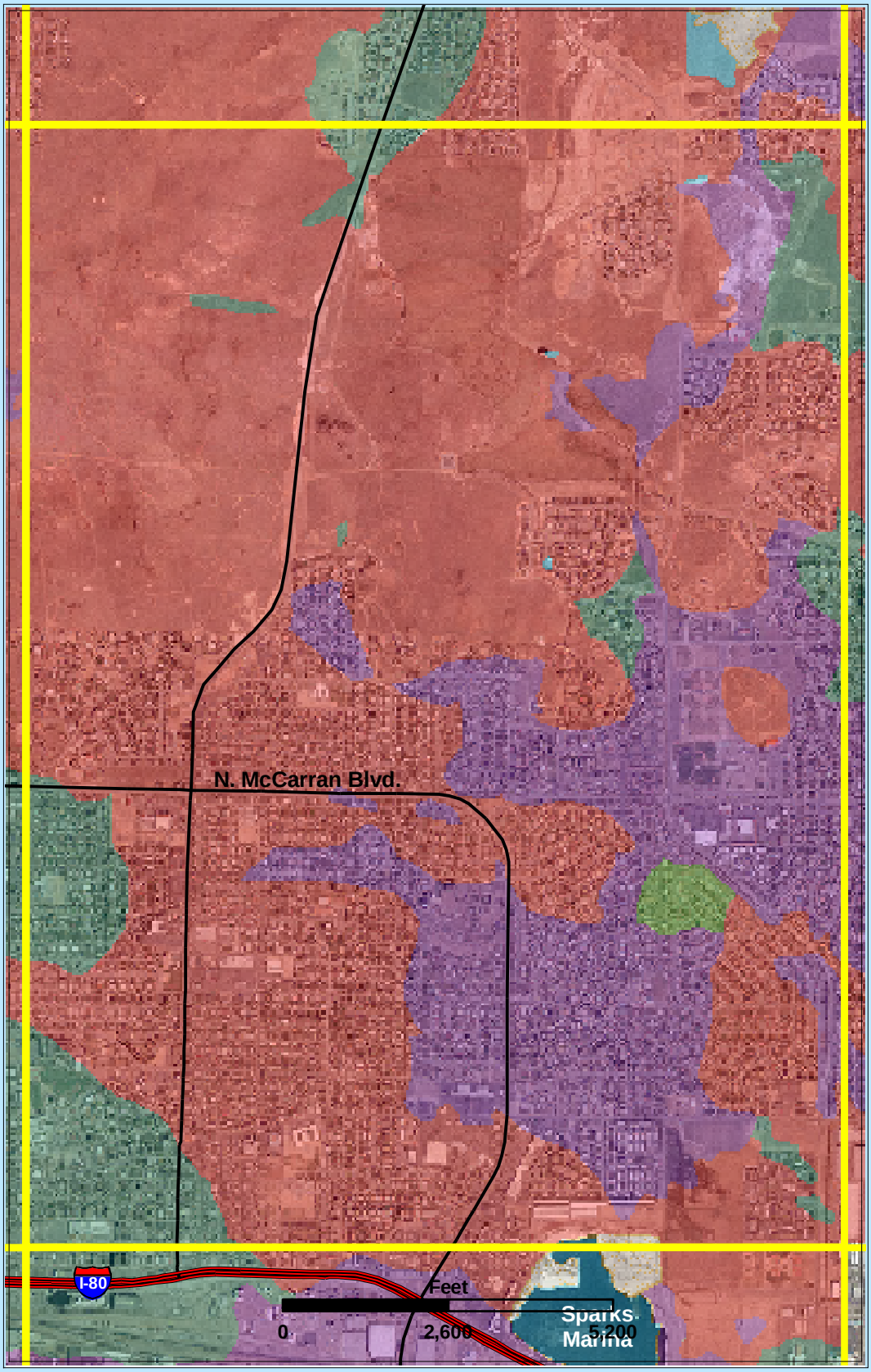

N

Legend

NRCS Soil Types

- A - Sandy Soils
- B - Silty Sands
- C - Silty Soils
- D - Clayey Soils
- WATER
- NO DATA

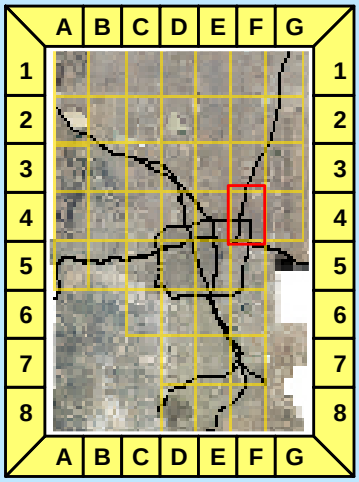

Index Map

Surface Soil Types in the Truckee Meadows

2000-Aerial Photo Southern Washoe County NRCS Soil Types and Boundaries - 1983	Drawn By: Kennedy/Jenks Consultants Date: July 28, 2005

Map Number: G-4

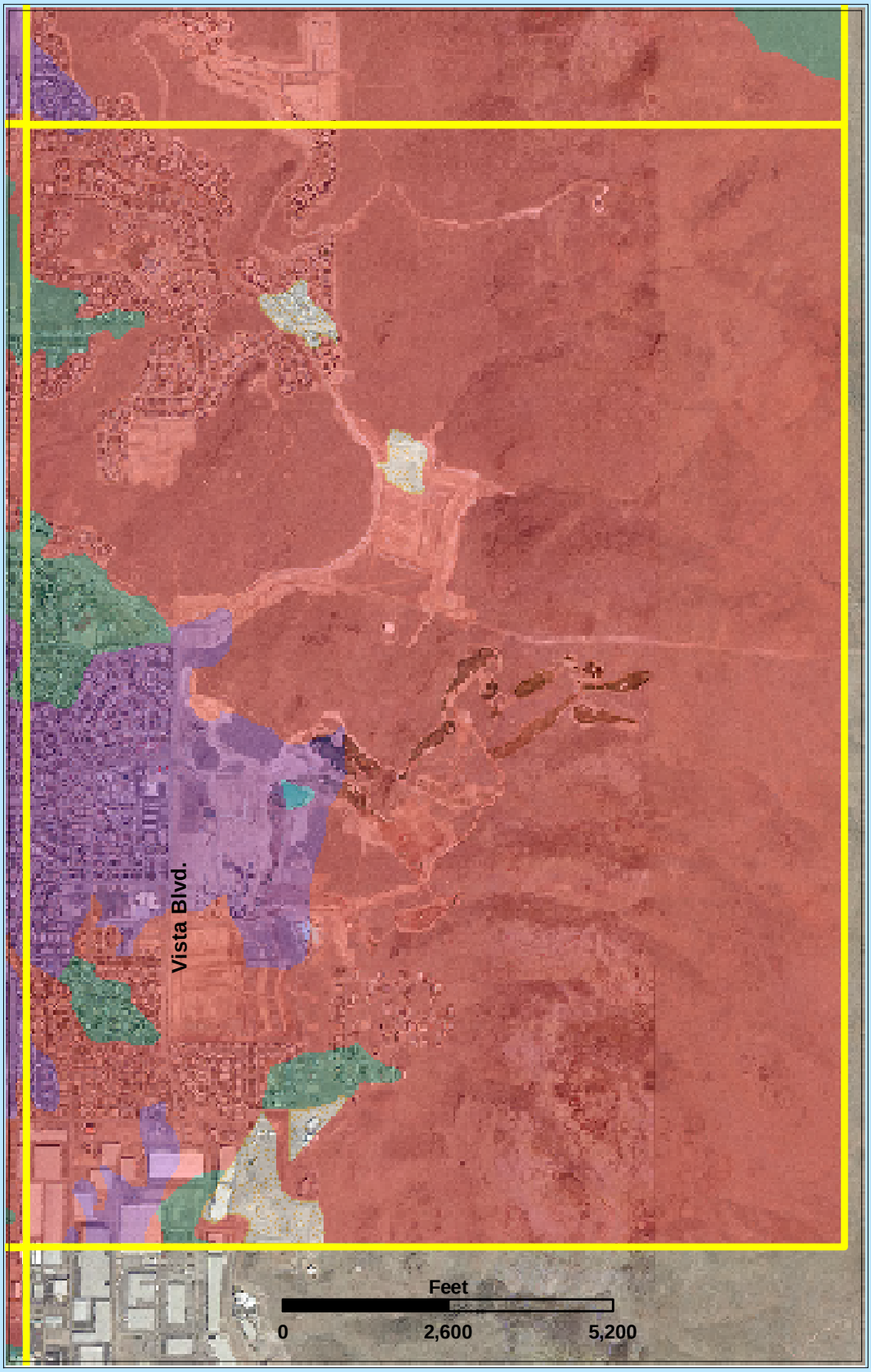

N

Legend

NRCS Soil Types

- A - Sandy Soils
- B - Silty Sands
- C - Silty Soils
- D - Clayey Soils
- WATER
- NO DATA

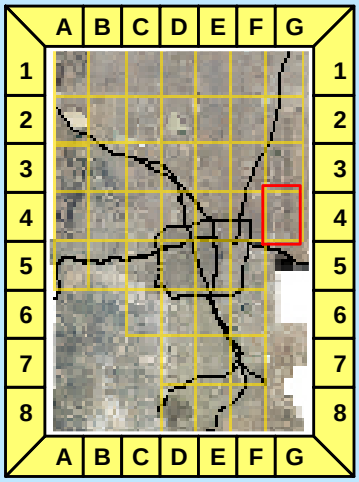

Index Map

Surface Soil Types in the Truckee Meadows

2000-Aerial Photo Southern Washoe County NRCS Soil Types and Boundaries - 1983	Drawn By: Kennedy/Jenks Consultants Date: July 28, 2005